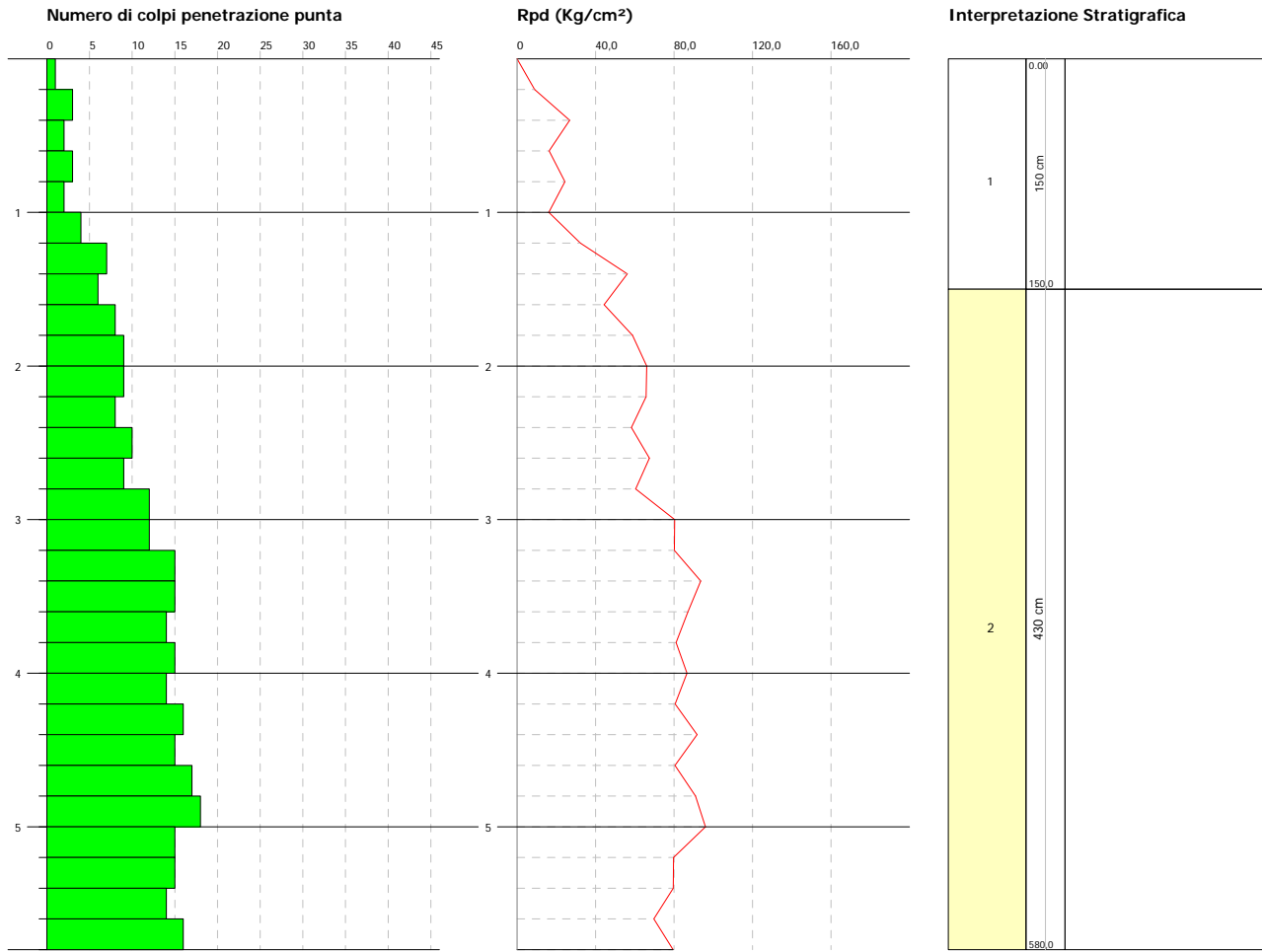


**PROVA PENETROMETRICA DINAMICA Nr.1**  
**Strumento utilizzato... DPSH TG 63-200 PAGANI**  
**DIAGRAMMA NUMERO COLPI PUNTA-Rpd**

Committente : Dott. Geol. Iezzi Angelo  
 Cantiere :  
 Località : Arsita (TE)

Data :07/09/2009

Scala 1:50

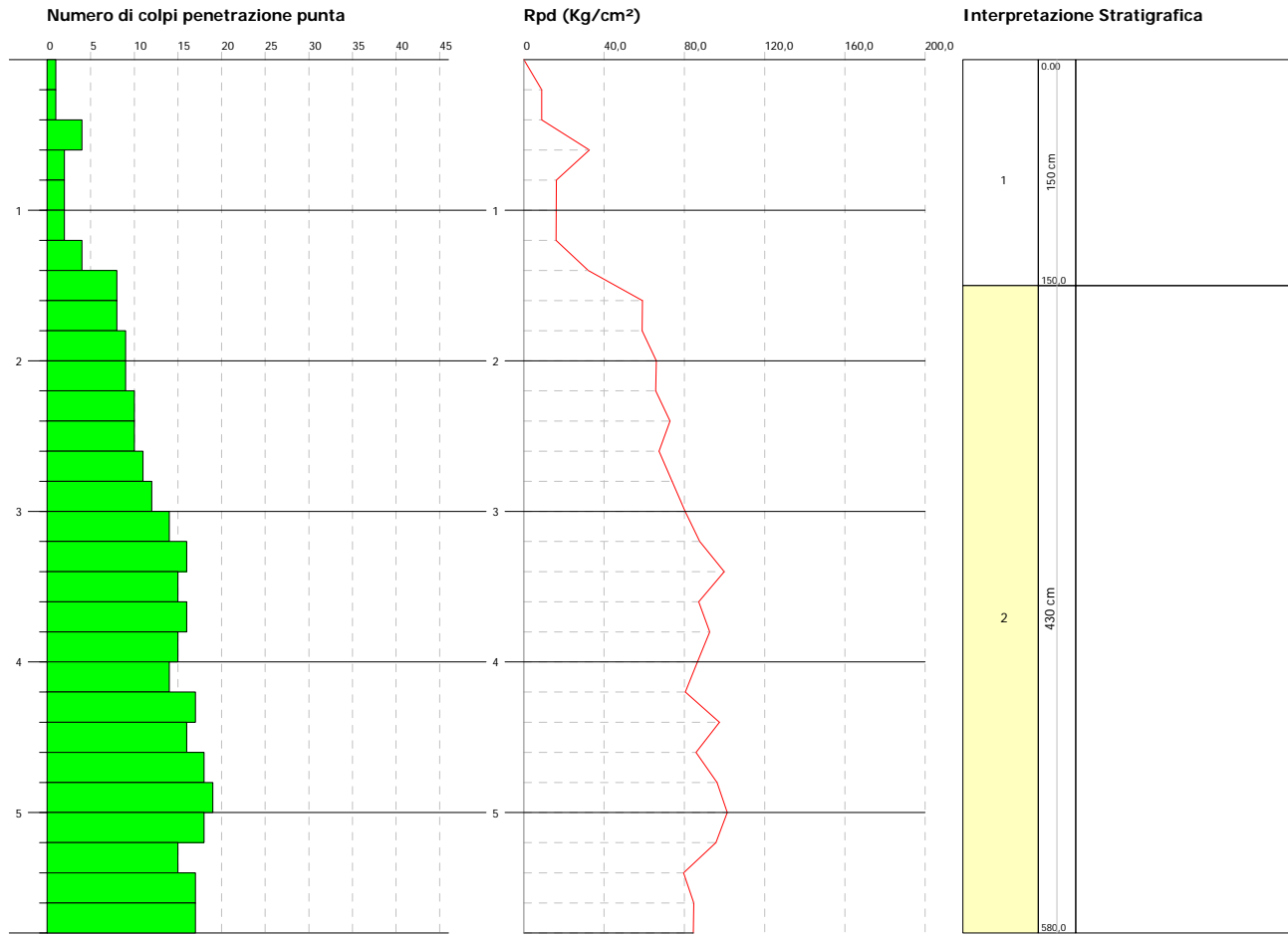


**PROVA PENETROMETRICA DINAMICA Nr.2**  
**Strumento utilizzato... DPH TG 63-200 PAGANI**  
**DIAGRAMMA NUMERO COLPI PUNTA-Rpd**

Committente : Dott. Geol. Iezzi Angelo  
 Cantiere :  
 Località : Arsita (TE)

Data :07/09/2009

Scala 1:50

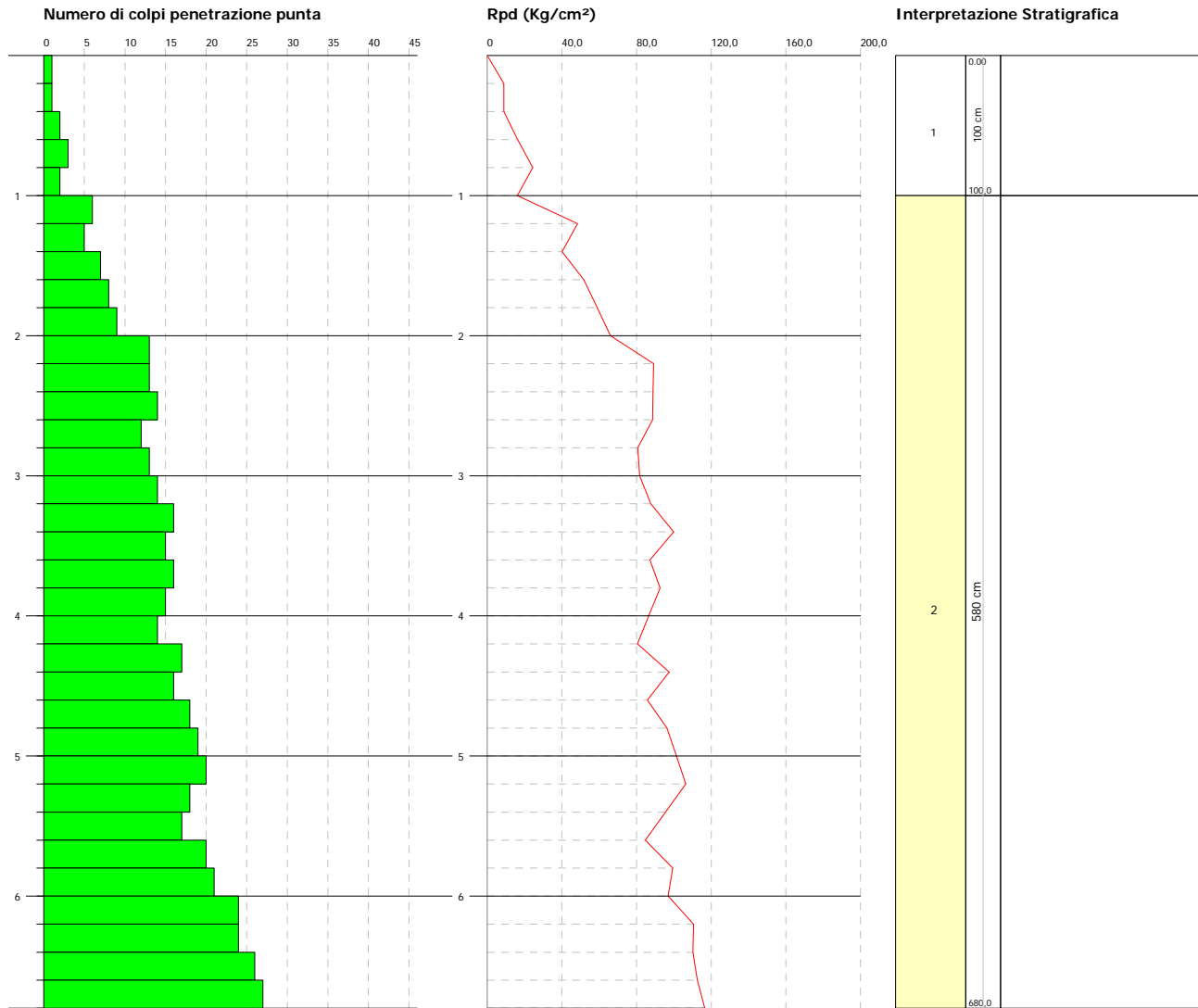


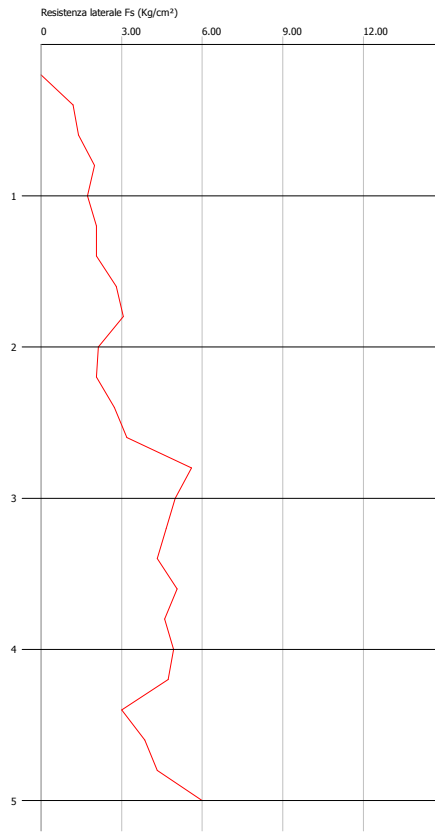
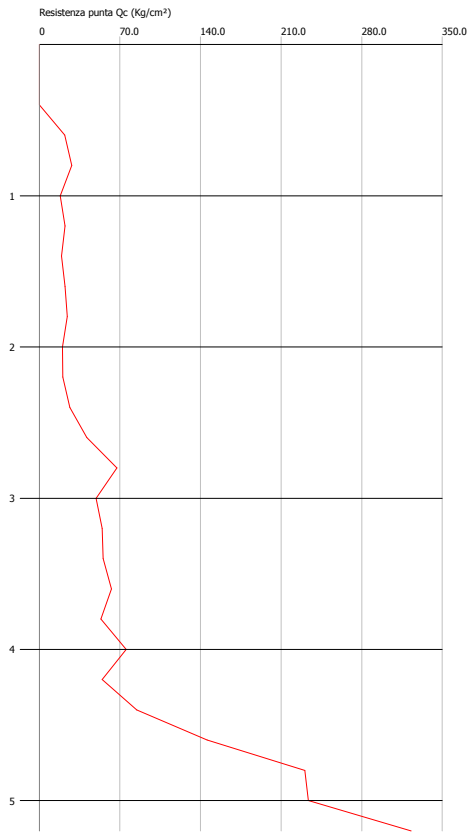
**PROVA PENETROMETRICA DINAMICA Nr.3**  
**Strumento utilizzato... DPH TG 63-200 PAGANI**  
**DIAGRAMMA NUMERO COLPI PUNTA-Rpd**

Committente : Dott. Geol. Iezzi Angelo  
 Cantiere :  
 Località : Arsita (TE)


Data :07/09/2009

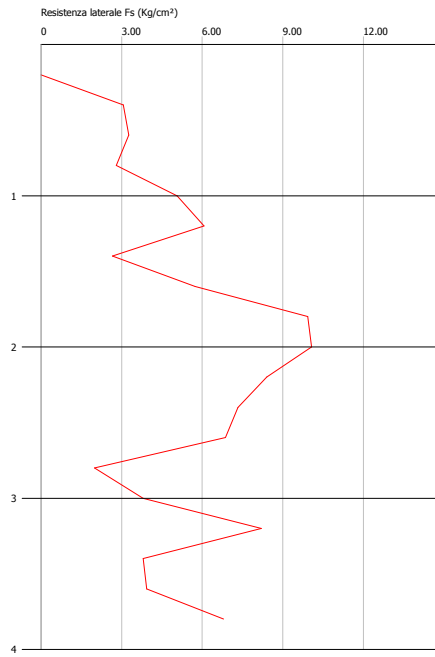
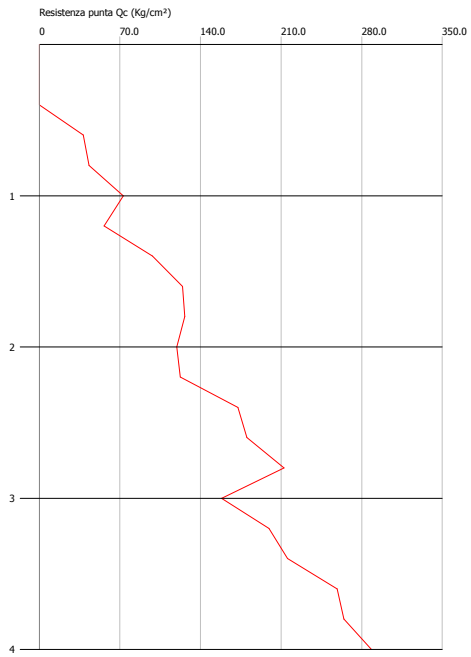
Scala 1:50



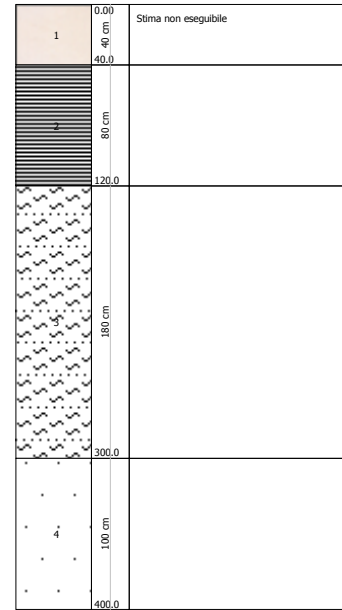


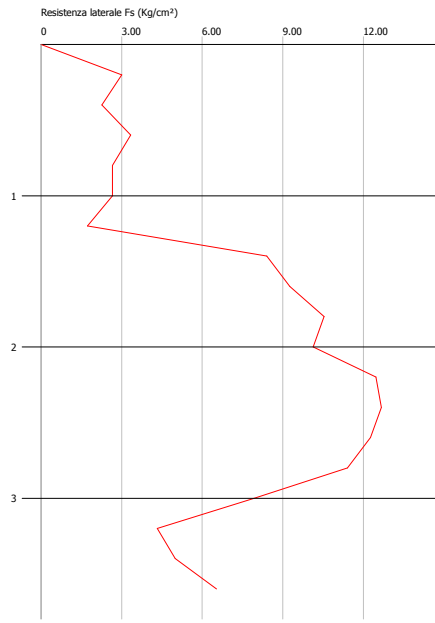
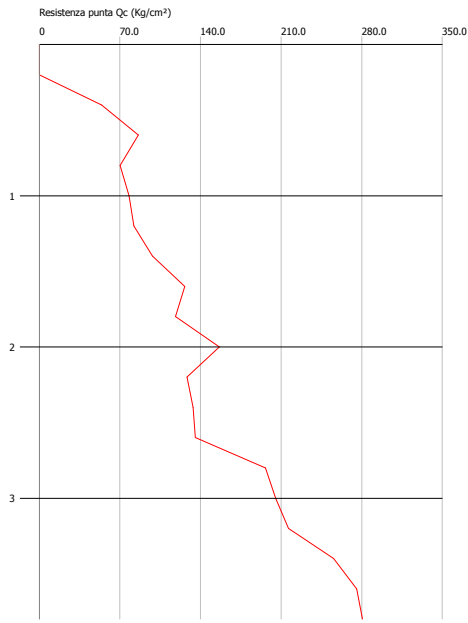
Interpretazione Stratigrafica (Schmertmann 1978)





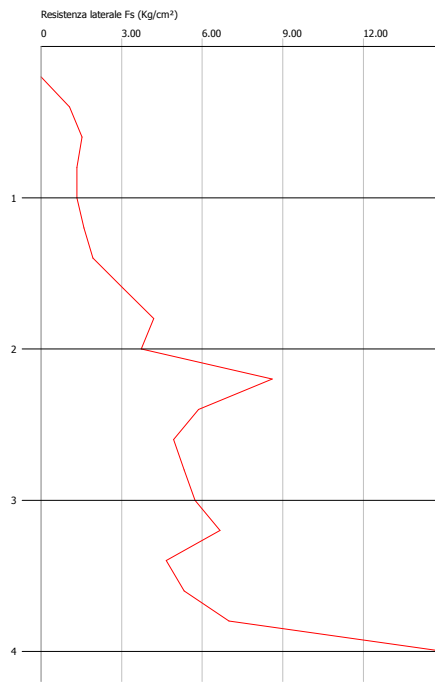
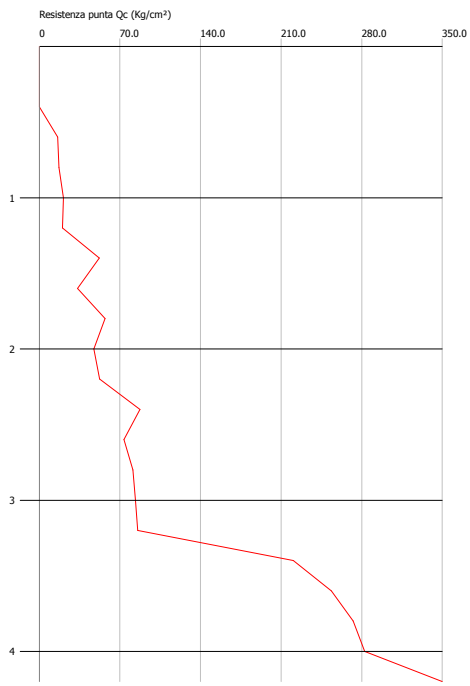
Interpretazione Stratigrafica (Schmertmann 1978)





Interpretazione Stratigrafica (Schmertmann 1978)

1	0.00	Stima non eseguibile
	20.0	
	100 cm	
	120.0	
	200 cm	
3		
	320.0	
	60 cm	
4		
	380.0	



Interpretazione Stratigrafica (Schmertmann 1978)

